



# 233 Hector-Hotte Way

## DEMOGRAPHIC INFO

### Households

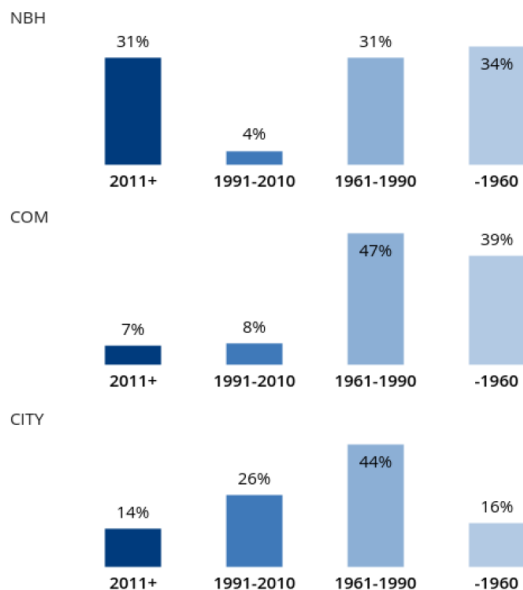
#### Structure Details

	 Total # of Occupied Private Dwellings	 Dominant Year Built
NBH	355	Before 1960
COM	9,913	Before 1960
CITY	409,796	1961-1980

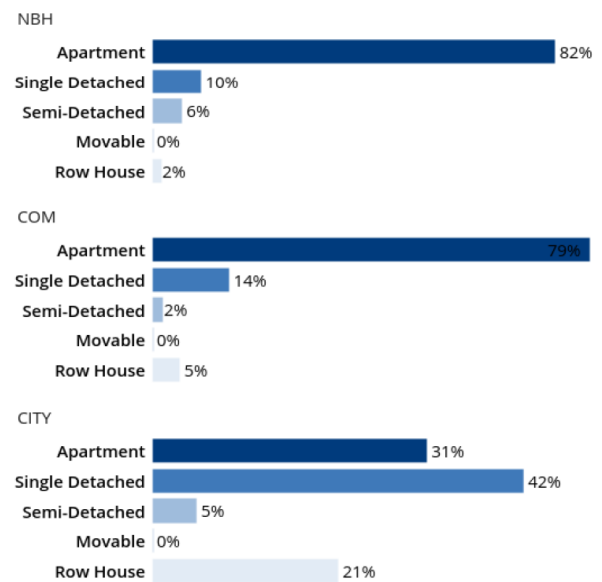
#### Ownership

	 Owned	 Rented
NBH	45%	55%
COM	34%	66%
CITY	66%	34%

#### Age of Home (Years)



#### Structural Type



# 233 Hector-Hotte Way

## DEMOGRAPHIC INFO

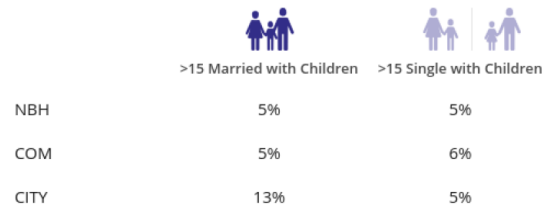
### Population

Total Population	681 Neighbourhood (NBH)	18,337 Community (COM)	1,032,820 City (CITY)
------------------	----------------------------	---------------------------	--------------------------

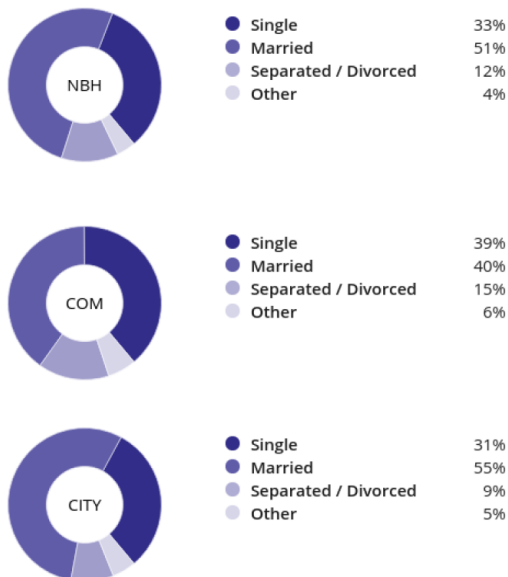
### Gender



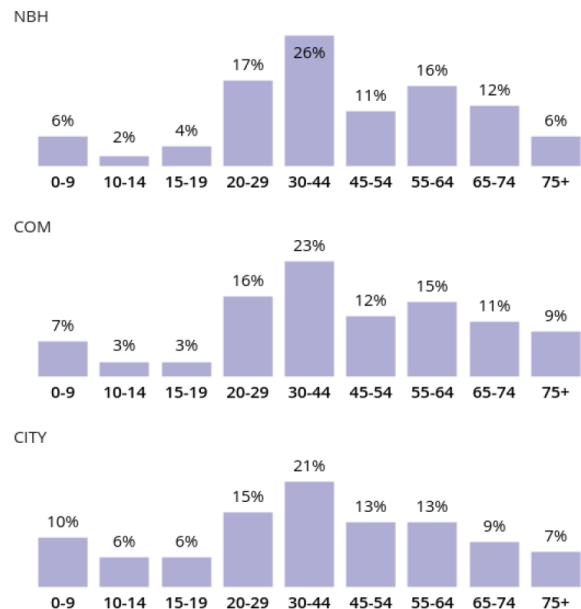
### Family Status



### Marital Status



### Age Distribution



# 233 Hector-Hotte Way

## DEMOGRAPHIC INFO

### Socio-Economic

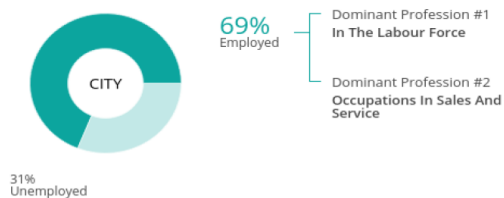
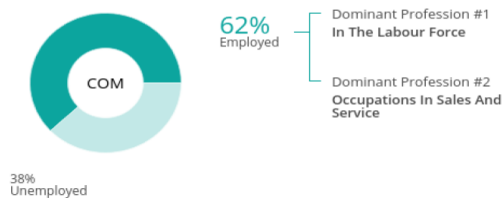
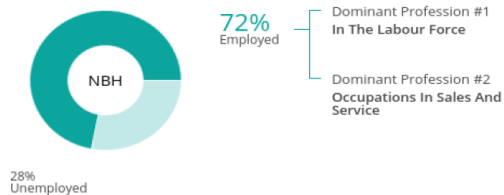
Avg. Household  
Income

**\$101,847**  
Neighbourhood (NBH)

**\$76,420**  
Community (COM)

**\$122,210**  
City (CITY)

#### Employment



#### Highest Level of Education



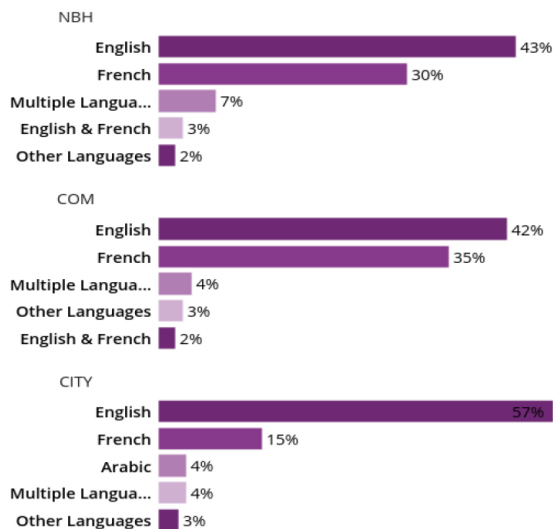
**SERGE PAPINEAU**  
REAL ESTATE

# 233 Hector-Hotte Way

## DEMOGRAPHIC INFO

### Cultural

#### Dominant Language



#### Immigration Status

