

# 111 Champagne Ave S

## DEMOGRAPHIC INFO

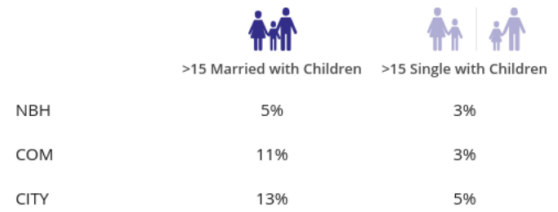
### Population

Total Population	1,311 Neighbourhood (NBH)	31,530 Community (COM)	1,032,820 City (CITY)
------------------	------------------------------	---------------------------	--------------------------

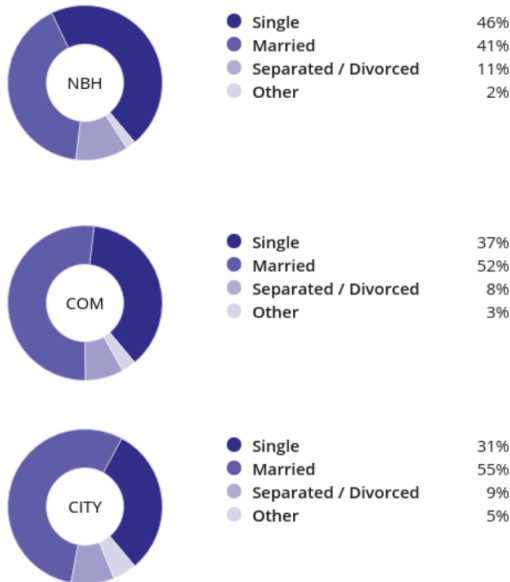
### Gender



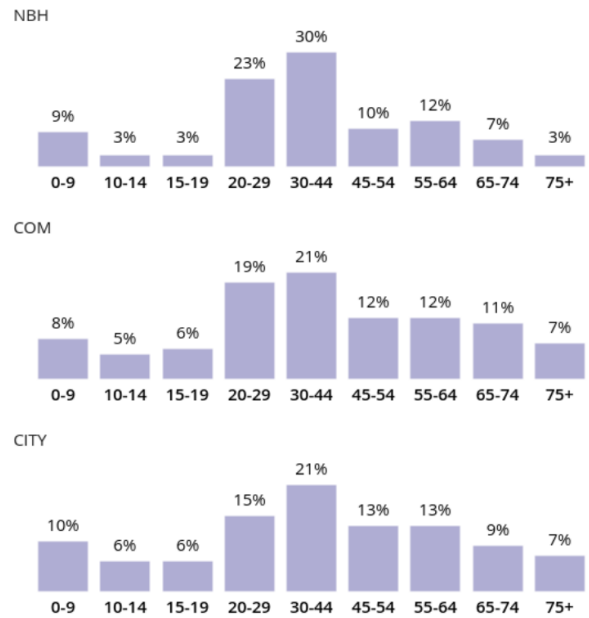
### Family Status



### Marital Status



### Age Distribution





# 111 Champagne Ave S

## DEMOGRAPHIC INFO

### Households

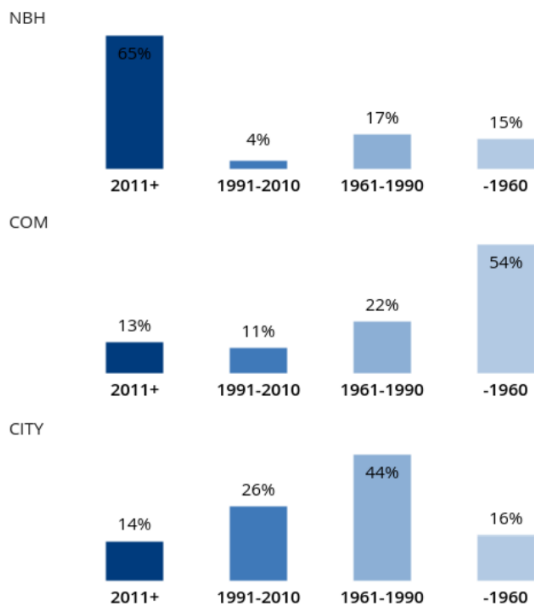
#### Structure Details

	 Total # of Occupied Private Dwellings	 Dominant Year Built
NBH	826	After 2016
COM	14,050	Before 1960
CITY	409,796	1961-1980

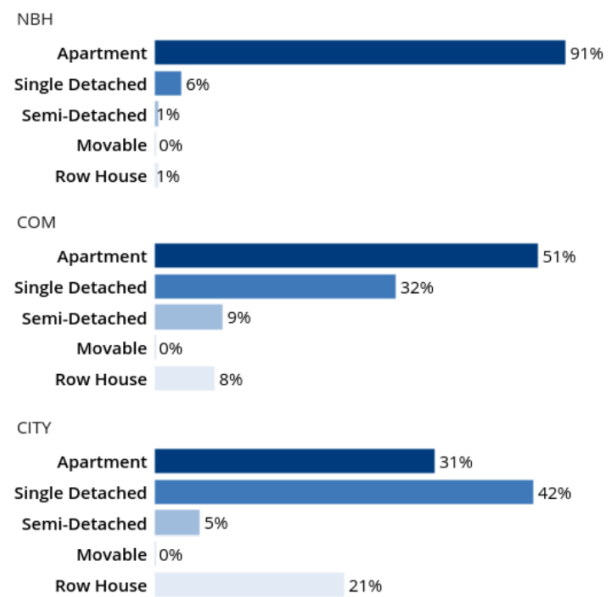
#### Ownership

	 Owned	 Rented
NBH	37%	63%
COM	54%	46%
CITY	66%	34%

#### Age of Home (Years)



#### Structural Type



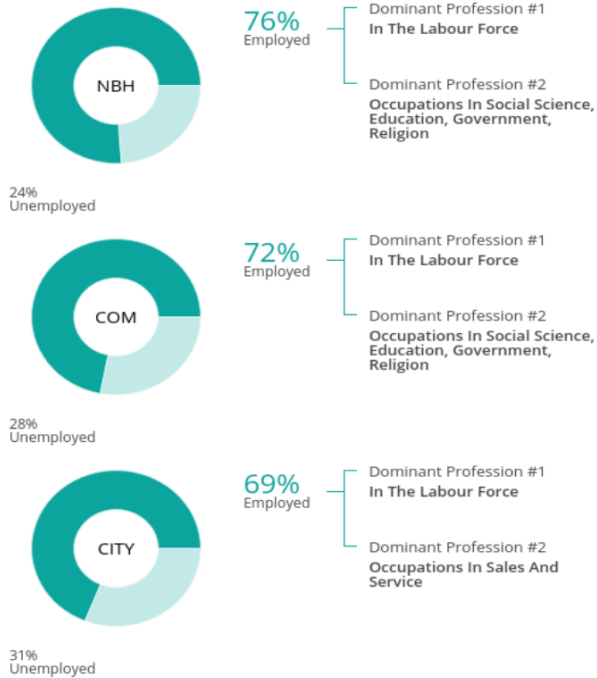
# 111 Champagne Ave S

## DEMOGRAPHIC INFO

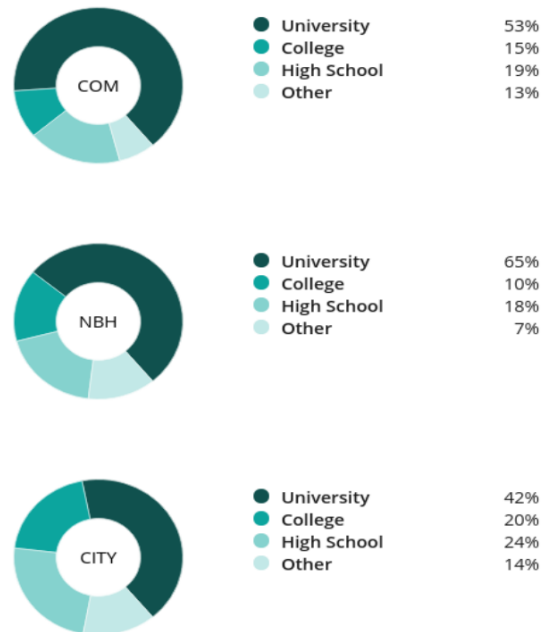
### Socio-Economic

Avg. Household Income	\$91,771 Neighbourhood (NBH)	\$144,412 Community (COM)	\$122,210 City (CITY)
-----------------------	---------------------------------	------------------------------	--------------------------

#### Employment



#### Highest Level of Education

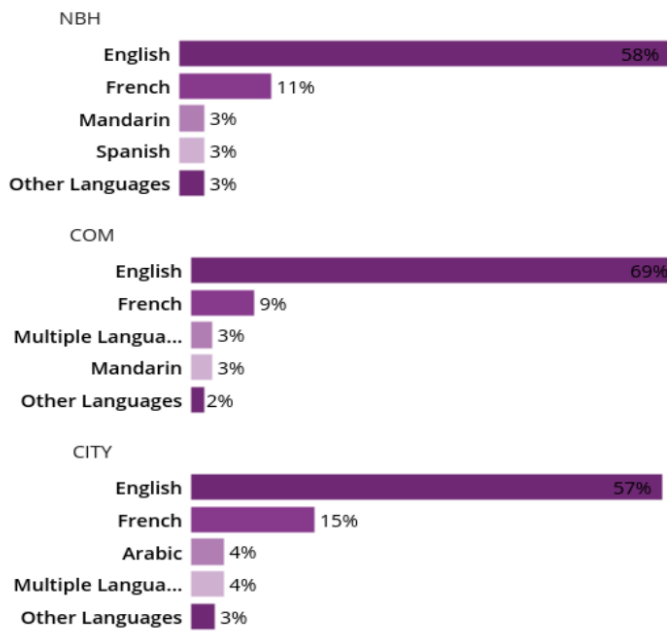


# 111 Champagne Ave S

## DEMOGRAPHIC INFO

### Cultural

#### Dominant Language



#### Immigration Status

