

# 166 Crocus Avenue

## DEMOGRAPHIC INFO

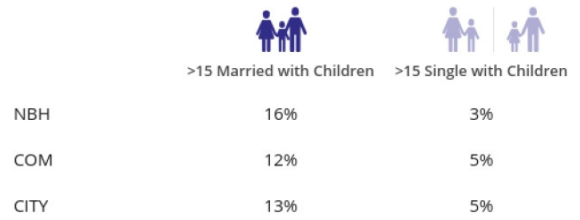
### Population

|                  |                            |                           |                          |
|------------------|----------------------------|---------------------------|--------------------------|
| Total Population | 472<br>Neighbourhood (NBH) | 17,285<br>Community (COM) | 1,069,201<br>City (CITY) |
|------------------|----------------------------|---------------------------|--------------------------|

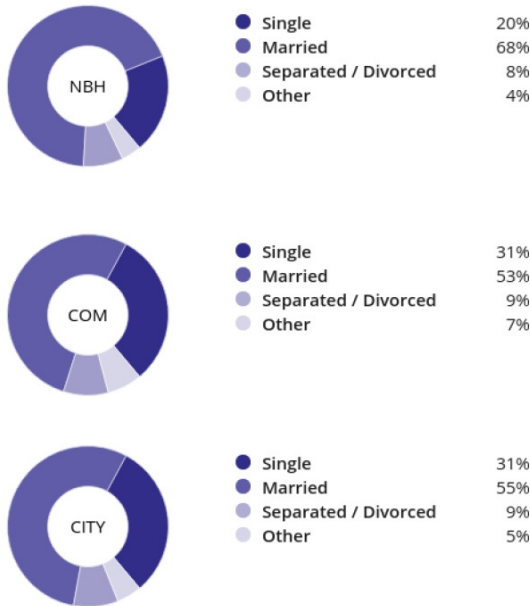
### Gender



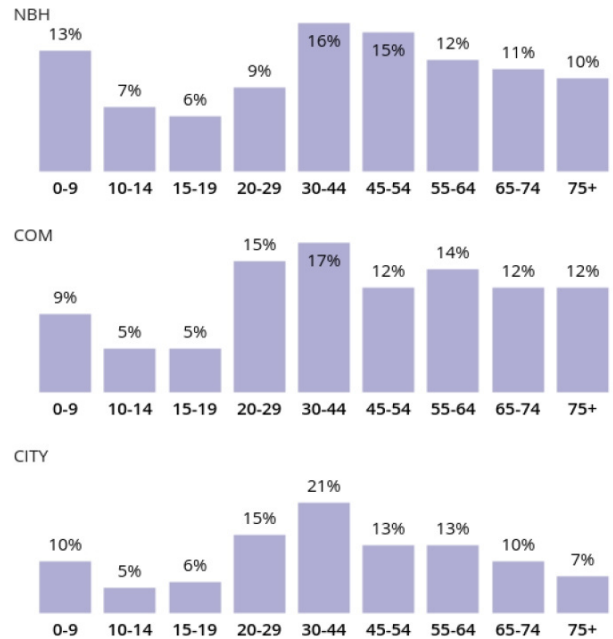
### Family Status



### Marital Status



### Age Distribution





# 166 Crocus Avenue

## DEMOGRAPHIC INFO

### Households

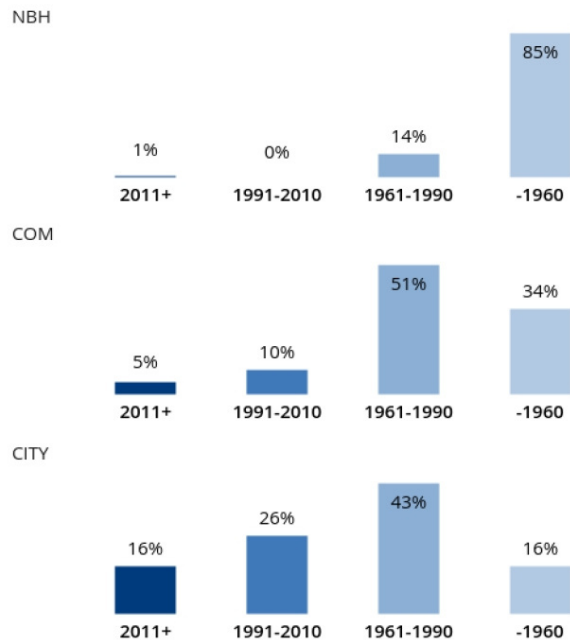
#### Structure Details

|      |  Total # of Occupied Private Dwellings |  Dominant Year Built |
|------|---|---|
| NBH  | 183   | Before 1960   |
| COM  | 7,342   | 1961-1980   |
| CITY | 419,483   | 1961-1980   |

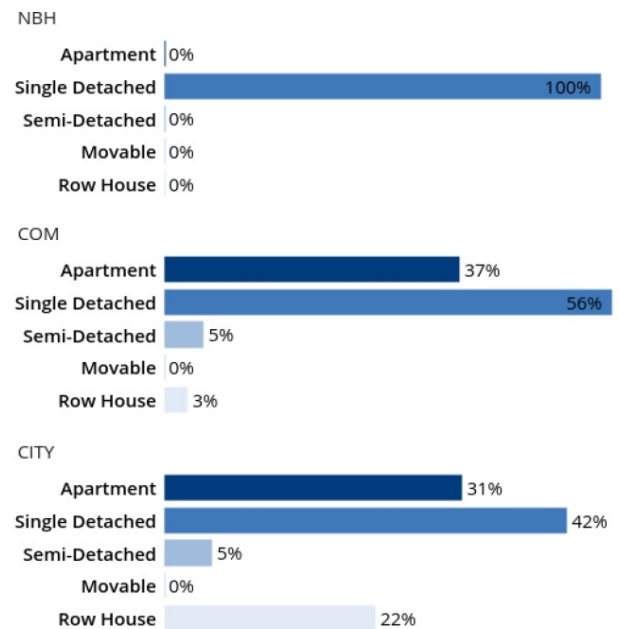
#### Ownership

|      |  Owned |  Rented |
|------|--|--|
| NBH  | 92%  | 8%   |
| COM  | 64%  | 36%  |
| CITY | 66%  | 34%  |

#### Age of Home (Years)



#### Structural Type

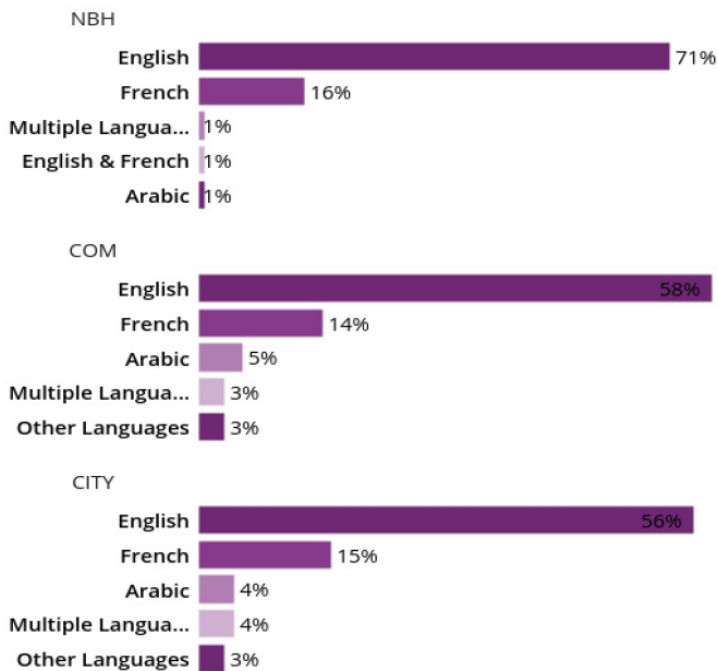


# 166 Crocus Avenue

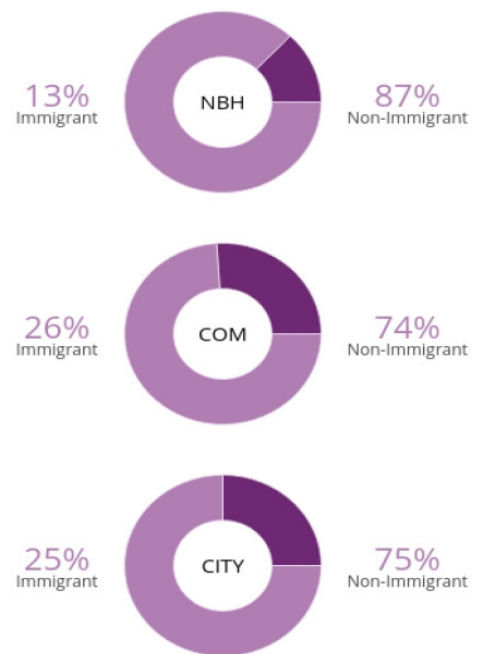
## DEMOGRAPHIC INFO

### Cultural

#### Dominant Language



#### Immigration Status



**SERGE PAPINEAU**  
REAL ESTATE

# 166 Crocus Avenue

## DEMOGRAPHIC INFO

### Socio-Economic

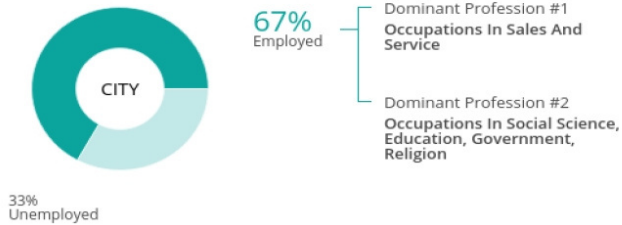
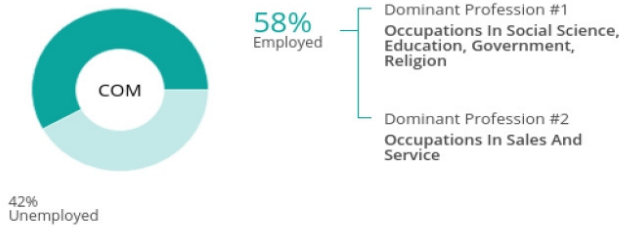
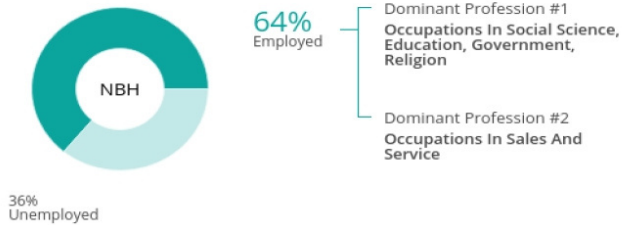
Avg. Household  
Income

**\$155,623**  
Neighbourhood (NBH)




**\$145,522**  
Community (COM)

**\$130,089**  
City (CITY)

#### Employment



#### Highest Level of Education



**SERGE PAPINEAU**  
REAL ESTATE